






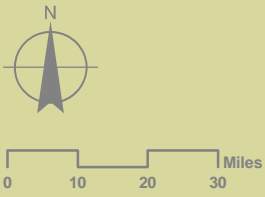
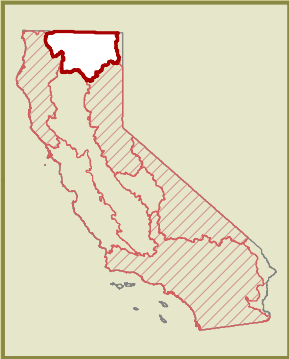


MOUNT SHASTA REGION

-  CalTrout Office
-  Region
-  Waterbodies
-  Major Rivers
-  Highway
-  County
-  Public Land



Date: 2011-02-16

